PROPOSED DEVELOPMENT
LOT # 281
RYE, N. H.

NIKOLA BUJOR

SCALE 1"=20' DEC. 1970

PARKER SURVEY ASSOC INC
SEABROOK, N. H.

B.M. = 100.0 ASSUMED
& OCEAN BLVD.

THE STATE OF NEW HAMPSHIRE
RICHARD K. PARKER, Jr. No. 8
REGISTERED LAND SURVEYOR

PROPOSED GRADE 103±

PROPOSED DEVELOPMENT
LOT # 281
RYE, N. H.
NIKOLA BUJOR

SCALE 1"=20' APRIL 1971
PARKER SURVEY ASSOC INC
SEABROOK, N. H.

This print is given as a representation of a survey. The survey remains the property of the surveyor and reproduction of this print is prohibited except by permission of the surveyor. Additional data is often added in a continuous updating process. Consult the surveyor for the latest revision before acting on the data shown. The surveyor is not responsible for actions or projects for which he was not specifically consulted and is not responsible for actions or projects entered by any person except the one for whom this print was prepared.

B. M. = 100.0 ASSUMED
℄ OCEAN BLVD.

PROPOSED ELV. = 98.2
EXISTING " = 98.2

THE STATE OF NEW HAMPSHIRE
RICHARD K. PARKER, Jr. No. 8
REGISTERED LAND SURVEYOR

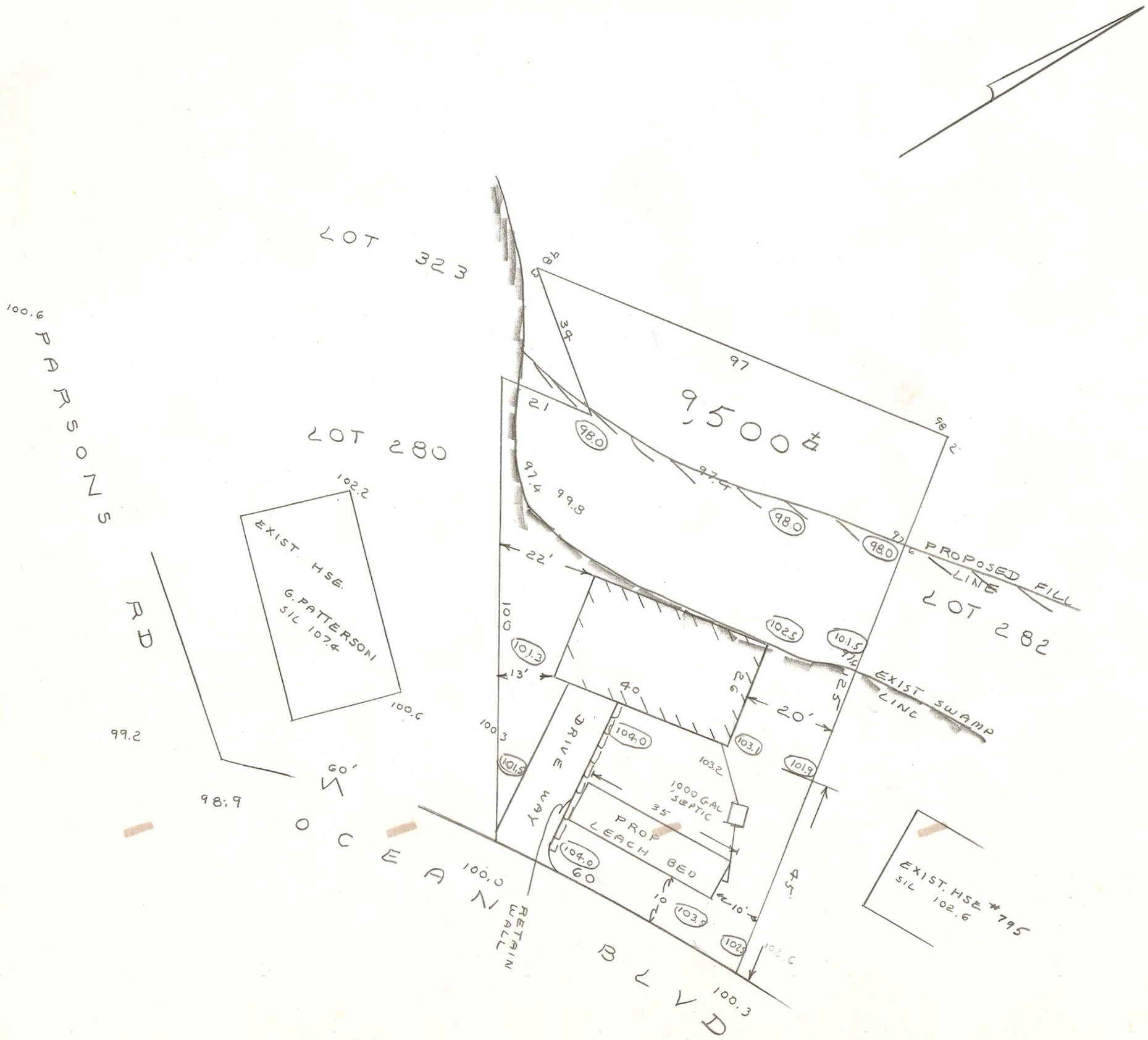

898

868

PROPOSED DEVELOPMENT

LOT # 281

RYE, N. H.

NIKOLA BUJOR

SCALE 1"=20' APRIL 1971

PARKER SURVEY ASSOC INC

SEABROOK, N. H.

B. M. = 100.0 ASSUMED

℄ OCEAN BLVD.

PROPOSED ELV. = (98.2)

EXISTING " = 98.2

This print is given as a representation of a survey. The [illegible] as the [illegible] of the surveyor and [illegible] this print is prepared to accept by persons [illegible] or [illegible] added [illegible] the surveyor [illegible] on the data shown [illegible] is not responsible for actions or projects of which he was not specifically consulted and is not responsible for actions or projects entered by any person except the one for whom this print was prepared.

THE STATE OF NEW HAMPSHIRE
RICHARD K. PARKER, Jr. No. 8
REGISTERED LAND SURVEYOR

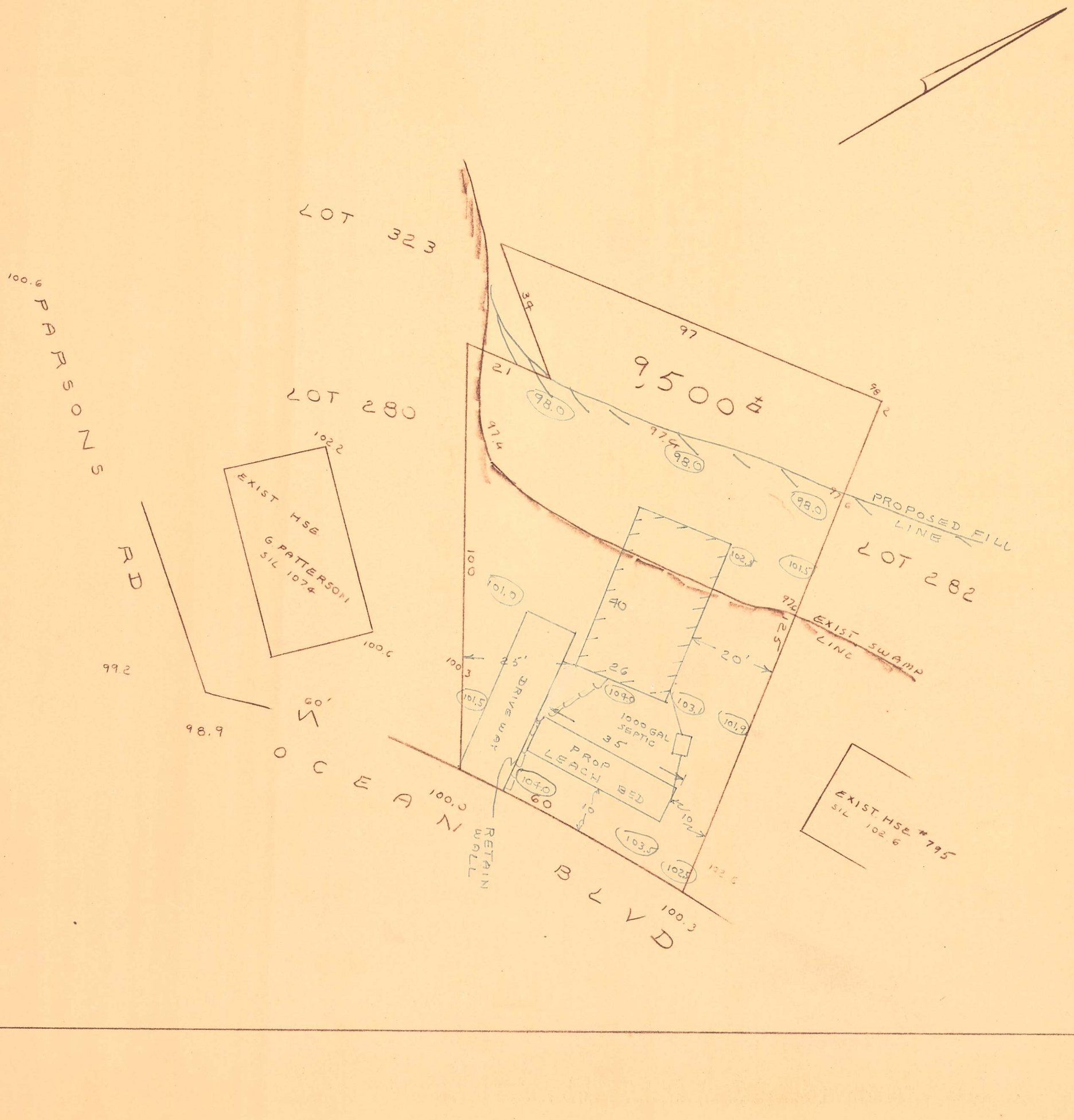

898

898

PROPOSED SEWAGE SYSTEM
FOR

NIKOLA BUJOR

RYE, N.H.

SCALE 1"= 20' APRIL, 1971

PARKER SURVEY ASSOC. INC.

SEABROOK, N.H.

RICHARD K. PARKER, Jr. No. 8
THE STATE OF NEW HAMPSHIRE
REGISTERED LAND SURVEYOR

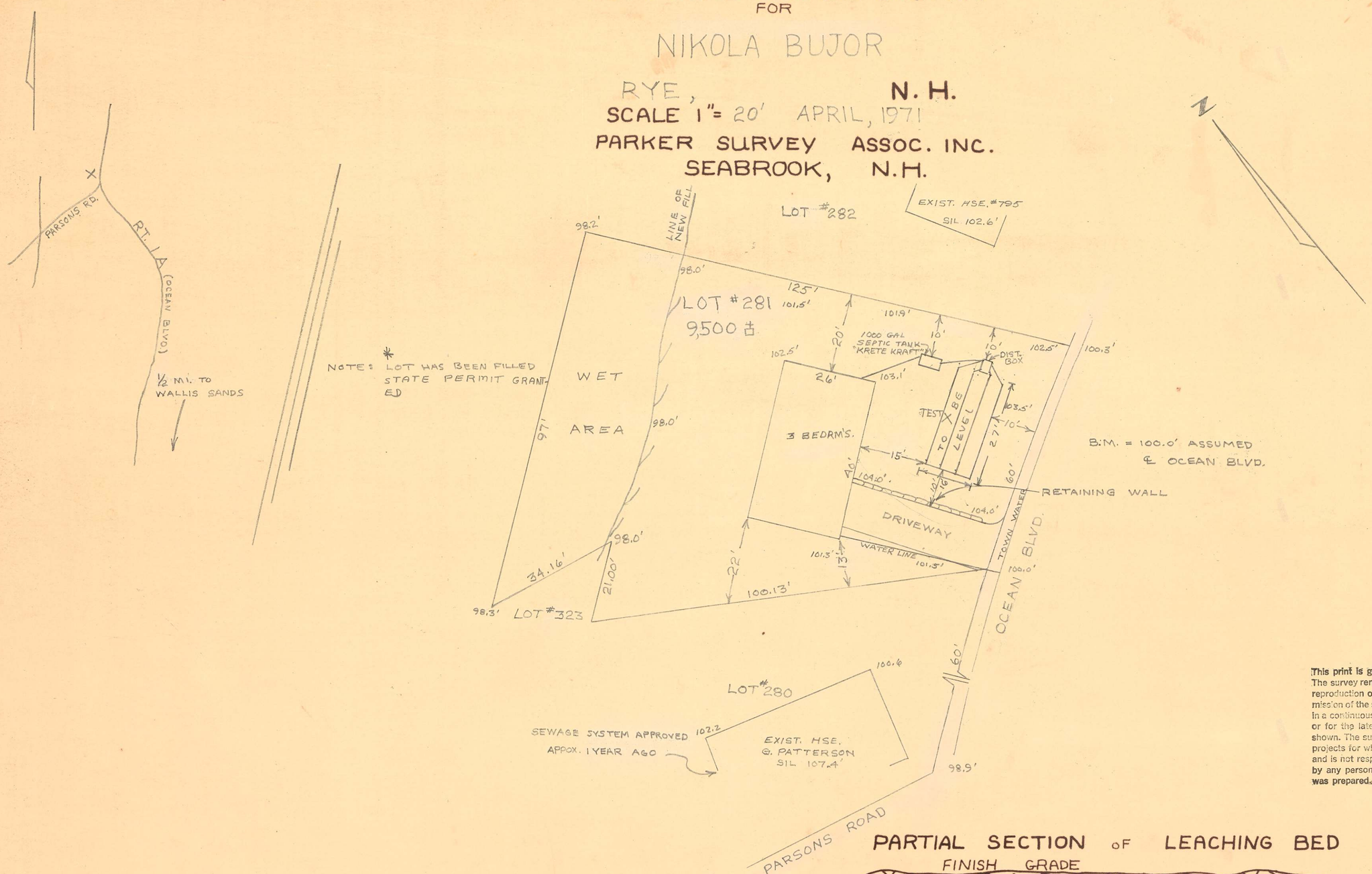

This print is given as a representation of a survey. The survey remains the property of the surveyor and reproduction of this print is prohibited except by permission of the surveyor. Additional data is often added in a continuous updating process. Consult the surveyor for the latest revision before acting on the data shown. The surveyor is not responsible for actions on projects for which he was not specifically consulted and is not responsible for actions or projects entered by any person except the one for whom this print was prepared.

TEST PIT & SOIL LOG

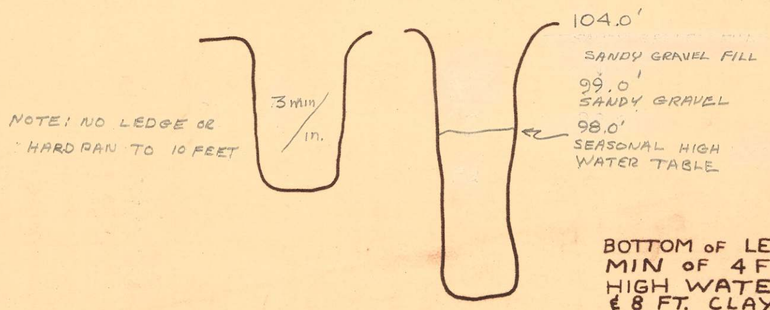

BOTTOM OF LEACHING AREA MIN OF 4 FT. ABOVE HIGH WATER TABLE & 8 FT. CLAY, HARD PAN OR LEDGE

PARTIAL SECTION OF LEACHING BED

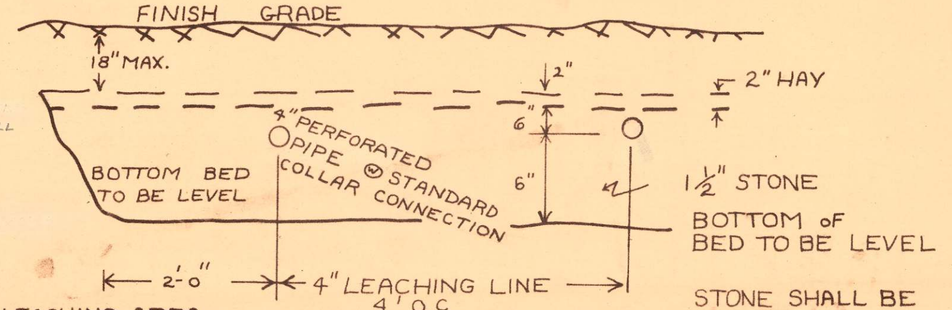

STONE SHALL BE WASHED CRUSHED STONE OR WASHED GRAVEL FREE FROM IRON, FINES, DUST & ORGANIC MATTER AS LAID

#898

#898

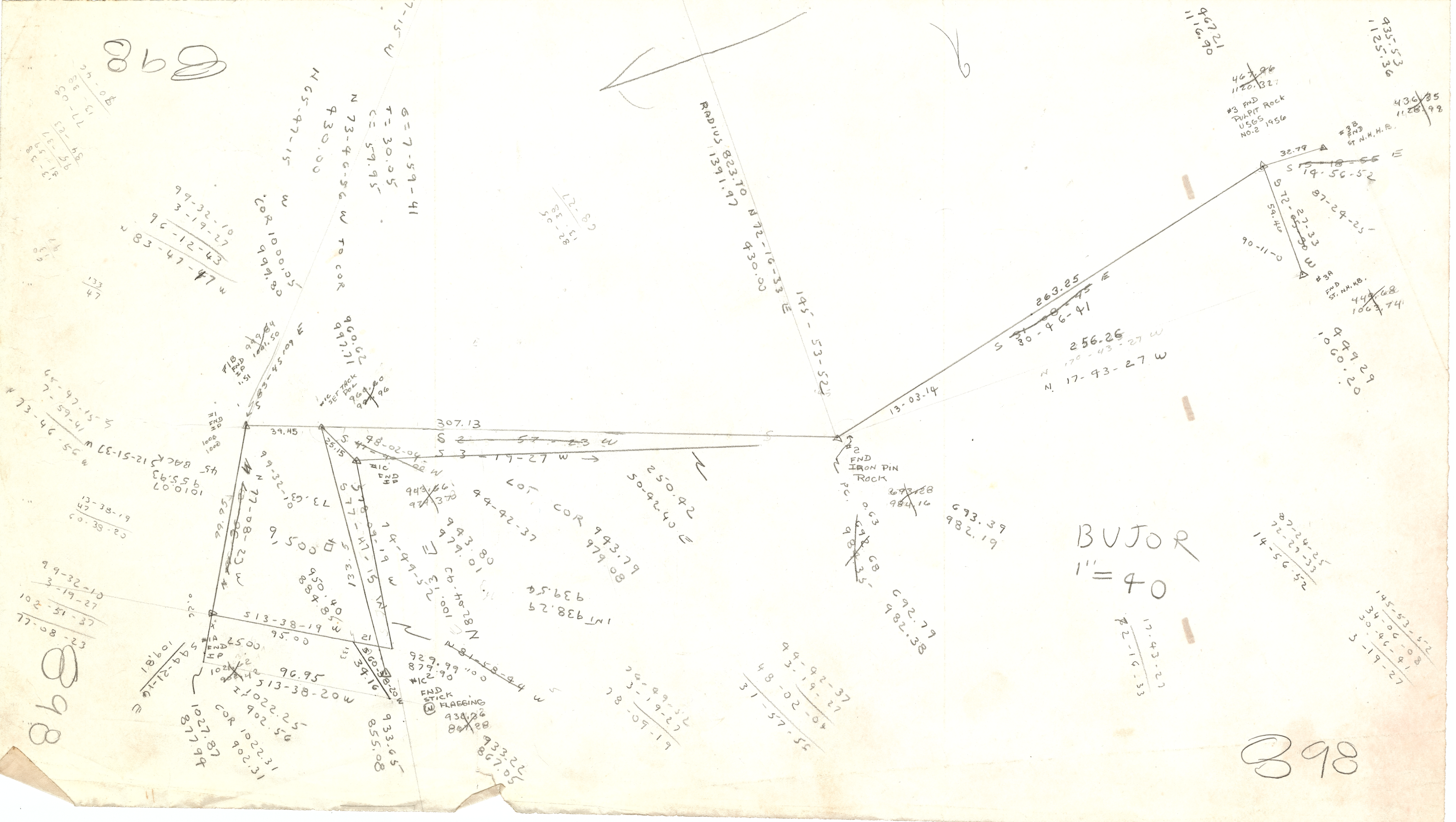
898
BUJOR
1" = 40
RADIUS 823.70
1391.97
N 72-16-33 E
430.00
#3 FND PULPIT ROCK USGS NO.2 1956
#3B FND ST. N.H.H.B.
#3A FND ST. N.H.H.B.
263.25
256.26
N. 17-43-27 W
13-03-14
307.13
S 3-19-27 W
39.45
#2 FND IRON PIN ROCK
LOT COR
S 13-38-19
95.00
96.95
S 13-38-20 W
FND STICK FLAGGING
9,500 □
898